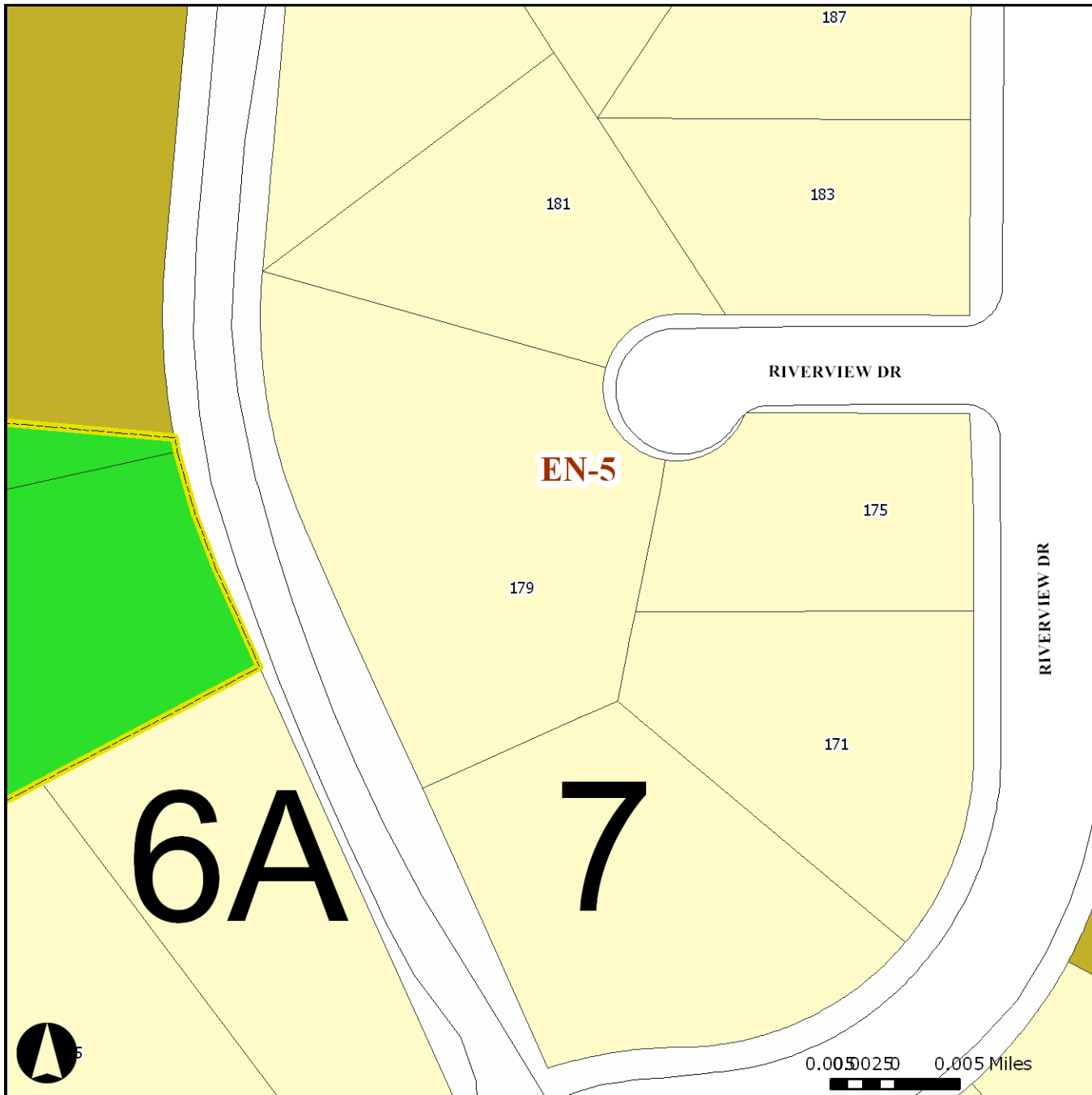







Zoning Map













Address Points

- EN1-AREA 
- EN2-AREA 
- EN3-AREA 
- EN4-AREA 
- EN5-AREA 

Street/Road Names

- City Limits 
- Paved Roads 
- Transportation Line
 -  Railroad Track
 -  Unpaved Road
- Hydrology
 -  River/Streams

Zoning (continued)


-  RS-5
-  RST-8
-  RM-10
-  RM-16
-  RM-24
-  RM-32
-  RM-42
-  NB
-  CB
-  LC

Historic Landmarks



RM Zone Text

- RM-10
- RM-16
- RM-24
- RM-32
- RM-42

 Reservoirs/Ponds

 Intermittent Pond

 Wetlands

City Parks/Open Space



Zoning

 R

 RS-R

 RS-4

 HC

 IND

 PD

 PB